



CAL FIRE
San Luis Obispo
County Fire Department

635 N. Santa Rosa • San Luis Obispo, CA 93405
Phone: 805.543.4244 • Fax: 805.543.4248
www.calfireslo.org

Eddy Moore, Unit Chief

August 4, 2022

To: Honorable LOCSB Board of Directors

From: Paul Provence, Battalion Chief

Subject: **Agenda Item 4A – September 8, 2022 Board Meeting**
District /CAL FIRE Chief Report for August 2022

EMERGENCY ACTIVITY

1. Station 15 - South Bay responded to 148 calls between July 22, 2022 – August 21, 2022, including 95 Medical Aids, 32 Traffic Collisions; 3 incidents were reported as Fire, 2 as Hazardous; 12 as Public Service Assists; and 4 as False Alarms. Company 15 was called to cover the station or respond to emergencies 3 times between July 22, 2022 – August 21, 2022.

SPECIAL PROGRAMS/PROJECTS

2. Station 15 – South Bay will be conducting a sidewalk CPR event September 18 at the Rotary Club BBQ held at the Community Center.

Respectfully Submitted,

Eddy Moore, Unit Chief
CAL FIRE / San Luis Obispo County Fire Department

Paul Provence

By Paul Provence, Battalion Chief

CAL FIRE / San Luis Obispo County Fire Department

CAL FIRE STATION 15 - SOUTH BAY

2022 ANNUAL ACTIVITY LOG

ACTIVITY	JAN	FEB	MAR	APR	MAY	JUNE	JULY	AUG	SEPT	OCT	NOV	DEC	TOTAL
FIRE - ALL TYPES	10	10	7	9	5	9	16	3					69
FALSE ALARM	7	3	5	9	5	4	4	4					41
HAZ-Cond	3	4	4	6	3	6	4	2					32
RESCUE - EMS	91	84	77	87	79	110	103	90					721
TRAFFIC COLLISION	27	21	16	21	29	15	16	32					177
CLIFF/SURF RESCUE	1	2	0	1	2	1	2	5					14
SERVICE ASSIST	15	13	24	17	26	21	22	12					150
COMPANY 15 CALLBACK	6	2	1	3	3	8	4	3					30
2022 TOTAL - MONTHLY*	160	139	134	153	152	174	171	151	0	0	0	0	1234
2022 CALLS YTD	160	299	433	586	738	912	1083	1234	1234	1234	1234	1234	1234

PREVIOUS ACTIVIT	JAN	FEB	MAR	APR	MAY	JUNE	JULY	AUG	SEPT	OCT	NOV	DEC	TOTAL
2021 TOTAL - MONTHLY*	139	140	124	133	130	154	145	160	147	153	167	122	1714
2020 TOTAL - MONTHLY	114	123	109	111	111	170	164	130	151	133	158	165	1639
2019 TOTAL - MONTHLY	142	134	76	119	126	174	127	124	152	154	144	145	1617
2018 TOTAL - MONTHLY	149	136	113	110	145	75	138	131	112	98	164	147	1518
2017 TOTAL - MONTHLY	129	104	130	124	96	123	121	100	132	108	106	97	1370
2016 TOTAL - MONTHLY	123	92	105	95	102	89	96	108	105	93	102	141	1251
2015 TOTAL - MONTHLY	135	102	98	81	99	84	81	97	86	94	97	110	1164
2014 TOTAL - MONTHLY	104	85	102	99	109	111	109	92	94	121	95	131	1252
2013 TOTAL - MONTHLY	108	87	108	98	100	122	102	112	115	102	83	113	1250
2012 TOTAL - MONTHLY	95	98	105	100	94	83	105	119	94	118	121	127	1259
2011 TOTAL - MONTHLY	111	72	81	106	97	115	99	91	112	131	89	84	1188
2010 TOTAL - MONTHLY	121	79	93	88	98	86	115	100	103	104	94	96	1177
2009 TOTAL - MONTHLY	84	79	74	126	89	80	86	77	87	148	99	177	1206



Company15 Incident Detail Report

07/22/2022 to 08/21/2022

08/23/2022

Company 15 Incidents :2

Facility	Incident Date	Incident Number	Response Area	Final Call Type	Unit	Received Time	Dispatch Time	Chute Time	Response Time	Location	X COORD	Y COORD
15	08/07/2022	CASLU011917	B-18	MEDFA	CO15	11:09:01	00:00:50			MDO HAZARD CANYON @ =L(35.288037,-120.	35.288037	-120.881369
15	08/16/2022	CASLU012452	B-17	MTC	CO15	21:10:28	00:00:58			2000BLK TURRI RD ,SLO_CO	35.330653	-120.815258



Station 15 CSA 9 Response Detail Report

07/22/2022 to 08/21/2022

08/23/2022

Facility	Incident Date	Incident Number	Response Area	Final Call Type	Unit	Received Time	Dispatch Time	Chute Time	Response Time	Location	X COORD	Y COORD
15	07/22/2022	CASLU010967	B-16	MED	ME15	11:38:38	00:00:26	00:01:36	00:05:38	1544 VALLEY VIEW LN ,LOS_OSOS	35.301640	-120.821434
15	07/22/2022		B-16	MED	MS15	11:38:38	00:00:26	00:01:59		1544 VALLEY VIEW LN ,LOS_OSOS	35.301640	-120.821434
15	07/22/2022	CASLU010985	B-15	MED	ME15	16:17:46	00:00:28	00:01:03	00:03:39	1240 LOS OSOS VALLEY RD ,LOS_OSOS	35.310676	-120.827987
15	07/22/2022		B-15	MED	MS15	16:17:46	00:00:28	00:00:37		1240 LOS OSOS VALLEY RD ,LOS_OSOS	35.310676	-120.827987
15	07/22/2022		B-15	MED	MS15	16:17:46	00:04:41		00:00:00	1240 LOS OSOS VALLEY RD ,LOS_OSOS	35.310676	-120.827987
15	07/22/2022	CASLU010986	B-15	MED	ME15	16:39:51	00:00:58	00:00:11	00:03:19	325 LILAC DR ,LOS_OSOS	35.310372	-120.848802
15	07/22/2022		B-15	MED	MS15	16:39:51	00:00:58	00:00:05	00:03:11	325 LILAC DR ,LOS_OSOS	35.310372	-120.848802
15	07/22/2022	CASLU011008	B-15	MED	ME15	22:46:42	00:00:32	00:02:07	00:05:59	1727 9TH ST ,LOS_OSOS	35.320138	-120.833248
15	07/22/2022		B-15	MED	MS15	22:46:42	00:00:32	00:01:05	00:06:03	1727 9TH ST ,LOS_OSOS	35.320138	-120.833248
15	07/23/2022	CASLU011068	B-15	MED	ME15	20:31:58	00:00:30	00:01:53	00:05:59	325 LILAC DR ,LOS_OSOS	35.310372	-120.848802
15	07/23/2022		B-15	MED	MS15	20:31:58	00:00:30	00:01:23	00:06:28	325 LILAC DR ,LOS_OSOS	35.310372	-120.848802
15	07/24/2022	CASLU011124	B-15	MED	ME15	23:11:07	00:00:27	00:01:47	00:05:28	1820 MOUNTAIN VIEW DR ,LOS_OSOS	35.318366	-120.824404
15	07/24/2022		B-15	MED	MS15	23:11:07	00:00:27	00:01:02	00:05:23	1820 MOUNTAIN VIEW DR ,LOS_OSOS	35.318366	-120.824404
15	07/25/2022	CASLU011130	B-15	MEDU	ME15	04:11:27	00:00:24	00:02:15	00:04:37	1903 9TH ST ,LOS_OSOS	35.316865	-120.833274
15	07/25/2022		B-15	MEDU	MS15	04:11:27	00:00:24	00:01:08	00:04:34	1903 9TH ST ,LOS_OSOS	35.316865	-120.833274
15	07/25/2022	CASLU011138	B-15	MED	ME15	09:30:08	00:00:23	00:01:11	00:03:09	VONS LOS OSOS @ 1130 LOS OSOS VALLEY	35.310817	-120.829616
15	07/25/2022		B-15	MED	MS15	09:30:08	00:00:23	00:00:25	00:03:07	VONS LOS OSOS @ 1130 LOS OSOS VALLEY	35.310817	-120.829616
15	07/25/2022	CASLU011155	B-15	FFA	ME15	14:00:28	00:00:04	00:01:10		329 GROVE ST ,LOS_OSOS	35.317813	-120.851609
15	07/25/2022		B-15	FFA	MS15	14:00:28	00:00:04	00:00:37		329 GROVE ST ,LOS_OSOS	35.317813	-120.851609
15	07/25/2022	CASLU011168	B-15	MED	ME15	17:33:00	00:00:19	00:01:17	00:05:55	2280 INYO ST ,LOS_OSOS	35.312375	-120.859086
15	07/25/2022		B-15	MED	MS15	17:33:00	00:00:19	00:01:01		2280 INYO ST ,LOS_OSOS	35.312375	-120.859086
15	07/25/2022	CASLU011172	B-15	MED	ME15	18:12:48	00:00:20	00:00:28	00:05:42	1557 16TH ST ,LOS_OSOS	35.323291	-120.825477
15	07/25/2022		B-15	MED	MS15	18:12:48	00:00:20	00:00:06	00:05:23	1557 16TH ST ,LOS_OSOS	35.323291	-120.825477
15	07/26/2022	CASLU011208	B-15	MED	ME15	10:19:26	00:00:28	00:00:30	00:03:56	2004 FERRELL AVE ,LOS_OSOS	35.315076	-120.835872
15	07/26/2022		B-15	MED	MS15	10:19:26	00:00:28	00:01:35	00:03:44	2004 FERRELL AVE ,LOS_OSOS	35.315076	-120.835872
15	07/26/2022	CASLU011217	B-15	MED	ME15	12:02:35	00:00:25	00:00:59	00:03:10	VONS LOS OSOS @ 1130 LOS OSOS VALLEY	35.310817	-120.829616
15	07/26/2022		B-15	MED	MS15	12:02:35	00:00:25	00:01:23	00:02:56	VONS LOS OSOS @ 1130 LOS OSOS VALLEY	35.310817	-120.829616
15	07/26/2022	CASLU011249	B-15	MED	ME15	20:44:45	00:00:32	00:03:06	00:05:56	1625 10TH ST ,LOS_OSOS	35.321839	-120.832107
15	07/26/2022		B-15	MED	MS15	20:44:45	00:00:32	00:01:17	00:05:49	1625 10TH ST ,LOS_OSOS	35.321839	-120.832107
15	07/27/2022	CASLU011272	B-15	PAP	MS15	08:48:08	00:00:08	00:00:53	00:06:36	1672 4TH ST ,LOS_OSOS	35.321394	-120.838763
15	07/27/2022	CASLU011288	B-16	PAP	MS15	15:17:34	00:00:10	00:01:21	00:05:36	2640 COVEY LN ,LOS_OSOS	35.302288	-120.826157
15	07/27/2022	CASLU011306	B-15	MED	ME15	20:45:46	00:00:22	00:01:30	00:07:43	1727 9TH ST ,LOS_OSOS	35.320138	-120.833248
15	07/27/2022		B-15	MED	MS15	20:45:46	00:00:22	00:01:18	00:07:32	1727 9TH ST ,LOS_OSOS	35.320138	-120.833248
15	07/28/2022	CASLU011341	B-15	MED	ME15	17:24:45	00:00:35	00:00:58	00:06:07	565 BAYWOOD WAY ,LOS_OSOS	35.329176	-120.842661
15	07/28/2022		B-15	MED	MS15	17:24:45	00:00:35	00:00:09	00:05:36	565 BAYWOOD WAY ,LOS_OSOS	35.329176	-120.842661
15	07/28/2022	CASLU011343	B-15	MED	ME15	17:32:51	00:00:42	00:01:10	00:06:41	1220 BAY OAKS DR ,LOS_OSOS	35.308979	-120.828403
15	07/28/2022	CASLU011347	B-16	MED	ME15	18:51:25	00:00:25	00:01:27	00:05:40	257 TRAVIS DR ,LOS_OSOS	35.304218	-120.852065
15	07/28/2022		B-16	MED	MS15	18:51:25	00:00:25	00:00:34	00:06:08	257 TRAVIS DR ,LOS_OSOS	35.304218	-120.852065
15	07/28/2022	CASLU011351	B-17A	MEDFA	ME15	19:23:36	00:02:01	00:00:00	00:06:02	2235 CIMARRON WAY ,LOS_OSOS_CO	35.304277	-120.807026
15	07/28/2022		B-17A	MEDFA	MS15	19:23:36	00:02:01	00:00:00	00:05:49	2235 CIMARRON WAY ,LOS_OSOS_CO	35.304277	-120.807026
15	07/28/2022	CASLU011363	B-15	MED	ME15	23:03:53	00:00:34	00:01:45	00:04:59	1240 LOS OSOS VALLEY RD ,LOS_OSOS	35.310676	-120.827987

{MIS_EVH_UNA_RT_VIEW.UNIT}LIKE ["ME15","MS15","B15"] and not ({MIS_EVH_UNA_RT_VIEW.UNIT} in ["B3411", "CO15", "COVER15", "EMS1"]) and {MIS_EVH_UNA_RT_VIEW.ATOM} like ["B-15", "B-15A", "B-15B", "B-16", "B-17A", "B-21"]

Facility	Incident Date	Incident Number	Response Area	Final Call Type	Unit	Received Time	Dispatch Time	Chute Time	Response Time	Location	X COORD	Y COORD
15	07/28/2022	CASLU011363	B-15	MED	MS15	23:03:53	00:00:34	00:01:42	00:04:32	1240 LOS OSOS VALLEY RD ,LOS_OSOS	35.310676	-120.827987
15	07/29/2022	CASLU011369	B-15	MED	ME15	05:21:49	00:00:36	00:04:09	00:39:21	1514 4TH ST ,LOS_OSOS	35.324139	-120.838744
15	07/29/2022		B-15	MED	MS15	05:21:49	00:00:36	00:01:59	00:07:16	1514 4TH ST ,LOS_OSOS	35.324139	-120.838744
15	07/29/2022	CASLU011376	B-15	MED	ME15	09:59:30	00:00:32	00:03:08	00:04:05	LIBRARY [LOS OSOS] @ 2075 PALISADES AVE	35.313803	-120.837448
15	07/29/2022		B-15	MED	MS15	09:59:30	00:00:32	00:00:52		LIBRARY [LOS OSOS] @ 2075 PALISADES AVE	35.313803	-120.837448
15	07/29/2022	CASLU011384	B-15	PAO	ME15	12:53:13	00:02:50	00:00:56	00:06:11	SOUTH BAY TRAINING CENTER @ 880 MANZ	35.310432	-120.836228
15	07/29/2022		B-15	PAO	MS15	12:53:13	00:02:50	00:01:08	00:04:13	SOUTH BAY TRAINING CENTER @ 880 MANZ	35.310432	-120.836228
15	07/29/2022	CASLU011403	B-15	MED	ME15	17:04:48	00:00:35	00:01:00	00:04:09	596 LILAC DR ,LOS_OSOS	35.310244	-120.843251
15	07/29/2022		B-15	MED	MS15	17:04:48	00:00:35	00:01:39		596 LILAC DR ,LOS_OSOS	35.310244	-120.843251
15	07/29/2022	CASLU011406	B-16	FFA	ME15	18:07:51	00:00:06	00:00:52	00:03:54	1285 DEL MAR DR ,LOS_OSOS	35.308634	-120.827632
15	07/29/2022		B-16	FFA	MS15	18:07:51	00:00:06	00:02:28	00:03:54	1285 DEL MAR DR ,LOS_OSOS	35.308634	-120.827632
15	07/29/2022	CASLU011420	B-15	MED	ME15	23:53:57	00:00:29	00:02:18	00:06:50	1631 17TH ST ,LOS_OSOS	35.321905	-120.824399
15	07/29/2022		B-15	MED	MS15	23:53:57	00:00:29	00:01:34	00:06:39	1631 17TH ST ,LOS_OSOS	35.321905	-120.824399
15	07/30/2022	CASLU011445	B-15	MED	ME15	12:04:47	00:00:22	00:01:06	00:06:10	1221 12TH ST ,LOS_OSOS	35.329577	-120.829870
15	07/30/2022		B-15	MED	MS15	12:04:47	00:00:22	00:00:47	00:05:42	1221 12TH ST ,LOS_OSOS	35.329577	-120.829870
15	07/30/2022	CASLU011460	B-15	MED	ME15	17:28:01	00:00:23	00:01:23		2250 PECHO VALLEY RD ,LOS_OSOS	35.312017	-120.853145
15	07/30/2022		B-15	MED	MS15	17:28:01	00:00:23	00:00:36	00:06:00	2250 PECHO VALLEY RD ,LOS_OSOS	35.312017	-120.853145
15	07/31/2022	CASLU011494	B-15	PAP	MS15	05:39:41	00:00:07	00:04:17	00:06:01	2026 FERRELL AVE ,LOS_OSOS	35.315059	-120.835441
15	07/31/2022	CASLU011534	B-15	MED	ME15	20:10:02	00:00:20	00:01:16	00:05:04	1247 6TH ST ,LOS_OSOS	35.329118	-120.836512
15	07/31/2022		B-15	MED	MS15	20:10:02	00:00:20	00:00:49	00:05:03	1247 6TH ST ,LOS_OSOS	35.329118	-120.836512
15	08/01/2022	CASLU011543	B-16	MED	ME15	03:11:44	00:00:29	00:03:09		2545 OCEANVIEW PL ,LOS_OSOS	35.306547	-120.831140
15	08/01/2022		B-16	MED	ME15	03:11:44	00:05:30		00:00:00	2545 OCEANVIEW PL ,LOS_OSOS	35.306547	-120.831140
15	08/01/2022		B-16	MED	MS15	03:11:44	00:00:29	00:01:09	00:04:28	2545 OCEANVIEW PL ,LOS_OSOS	35.306547	-120.831140
15	08/01/2022	CASLU011558	B-15	MEDFA	ME15	11:16:36	00:00:42	00:01:15	00:05:40	1200 15TH ST / 1300 SANTA YSABEL AVE ,LOS	35.329955	-120.826557
15	08/01/2022		B-15	MEDFA	MS15	11:16:36	00:00:42	00:00:59	00:06:13	1200 15TH ST / 1300 SANTA YSABEL AVE ,LOS	35.329955	-120.826557
15	08/01/2022	CASLU011572	B-16	MED	ME15	14:28:00	00:01:07	00:00:56	00:13:15	1701 LOS OSOS VALLEY RD #26 ,LOS_OSOS	35.307209	-120.816522
15	08/01/2022		B-16	MED	MS15	14:28:00	00:03:00	00:00:00	00:02:33	1701 LOS OSOS VALLEY RD #26 ,LOS_OSOS	35.307209	-120.816522
15	08/01/2022	CASLU011597	B-15	PAP	MS15	20:57:14	00:00:03	00:01:06	00:05:30	929 EL MORO AVE ,LOS_OSOS	35.326259	-120.834769
15	08/01/2022	CASLU011598	B-15	MED	ME15	21:23:41	00:00:39	00:01:51	00:06:10	1154 SANTA YSABEL AVE ,LOS_OSOS	35.329973	-120.829960
15	08/01/2022		B-15	MED	MS15	21:23:41	00:00:39	00:01:01	00:05:38	1154 SANTA YSABEL AVE ,LOS_OSOS	35.329973	-120.829960
15	08/02/2022	CASLU011616	B-15	MED	ME15	08:31:31	00:00:24	00:01:26	00:05:48	1161 1ST ST ,LOS_OSOS	35.330787	-120.842035
15	08/02/2022		B-15	MED	MS15	08:31:31	00:00:24	00:01:13	00:05:56	1161 1ST ST ,LOS_OSOS	35.330787	-120.842035
15	08/02/2022	CASLU011636	B-16	MTC	ME15	15:10:02	00:00:48	00:02:05	00:04:59	2198 WILLOW DR / 1500 LOS OSOS VALLEY R	35.308499	-120.821653
15	08/02/2022		B-16	MTC	MS15	15:10:02	00:00:48	00:02:14	00:04:36	2198 WILLOW DR / 1500 LOS OSOS VALLEY R	35.308499	-120.821653
15	08/02/2022	CASLU011639	B-15	MED	ME15	15:49:07	00:00:27	00:00:52	00:04:46	1251 LOS OLIVOS AVE #24 ,LOS_OSOS	35.312969	-120.827175
15	08/02/2022		B-15	MED	MS15	15:49:07	00:00:27	00:01:18	00:03:57	1251 LOS OLIVOS AVE #24 ,LOS_OSOS	35.312969	-120.827175
15	08/03/2022	CASLU011677	B-15	MED	ME15	10:13:24	00:00:21	00:00:48		441 MANZANITA DR ,LOS_OSOS	35.311100	-120.846970
15	08/03/2022		B-15	MED	MS15	10:13:24	00:00:21	00:00:31	00:04:02	441 MANZANITA DR ,LOS_OSOS	35.311100	-120.846970
15	08/03/2022	CASLU011693	B-16	MED	ME15	15:17:32	00:00:40	00:01:19		611 HIGHLAND DR ,LOS_OSOS	35.308733	-120.842867
15	08/03/2022		B-16	MED	MS15	15:17:32	00:00:40	00:00:44	00:02:59	611 HIGHLAND DR ,LOS_OSOS	35.308733	-120.842867
15	08/03/2022	CASLU011705	B-15	MED	ME15	17:00:38	00:00:32	00:01:28	00:04:56	1660 16TH ST ,LOS_OSOS	35.321351	-120.825501
15	08/03/2022		B-15	MED	MS15	17:00:38	00:00:32	00:00:37	00:04:43	1660 16TH ST ,LOS_OSOS	35.321351	-120.825501
15	08/04/2022	CASLU011724	B-15	PAP	MS15	05:09:25	00:00:07	00:01:41	00:05:13	2026 FERRELL AVE ,LOS_OSOS	35.315059	-120.835441
15	08/04/2022	CASLU011734	B-15	MED	ME15	11:04:19	00:00:21	00:00:53	00:06:46	1315 13TH ST ,LOS_OSOS	35.327816	-120.828774
15	08/04/2022		B-15	MED	MS15	11:04:19	00:00:21	00:01:25	00:06:19	1315 13TH ST ,LOS_OSOS	35.327816	-120.828774
15	08/04/2022	CASLU011744	B-16	MED	ME15	13:08:34	00:00:29	00:00:54		1620 NIPOMO AVE ,LOS_OSOS	35.314206	-120.818682
15	08/04/2022		B-16	MED	MS15	13:08:34	00:00:29	00:00:31	00:05:30	1620 NIPOMO AVE ,LOS_OSOS	35.314206	-120.818682
15	08/04/2022	CASLU011745	B-16	MED	ME15	13:10:54	00:01:01	00:01:14	00:02:15	1051 GREEN OAKS DR ,LOS_OSOS	35.308548	-120.831891
15	08/04/2022	CASLU011754	B-15	MVI	ME15	16:27:55	00:00:19	00:00:29	00:09:45	1727 9TH ST ,LOS_OSOS	35.320138	-120.833248
15	08/04/2022		B-15	MVI	MS15	16:27:55	00:00:19	00:00:20	00:09:00	1727 9TH ST ,LOS_OSOS	35.320138	-120.833248

{MIS_EVH_UNA_RT_VIEW.UNIT}LIKE ["ME15","MS15","B15"] and
not ({MIS_EVH_UNA_RT_VIEW.UNIT} in ["B3411", "CO15", "COVER15", "EMS1"]) and
{MIS_EVH_UNA_RT_VIEW.ATOM} like ["B-15", "B-15A", "B-15B", "B-16", "B-17A", "B-21"]

Facility	Incident Date	Incident Number	Response Area	Final Call Type	Unit	Received Time	Dispatch Time	Chute Time	Response Time	Location	X COORD	Y COORD
15	08/04/2022	CASLU011768	B-16	MED	ME15	21:02:17	00:00:26	00:02:15	00:06:40	2704 CROCKETT CIR ,LOS_OSOS	35.303805	-120.850843
15	08/04/2022		B-16	MED	MS15	21:02:17	00:00:26	00:00:53	00:06:32	2704 CROCKETT CIR ,LOS_OSOS	35.303805	-120.850843
15	08/04/2022	CASLU011775	B-15	PAO	ME15	22:15:42	00:14:36	00:00:00	00:04:17	1162 16TH ST ,LOS_OSOS	35.330604	-120.825421
15	08/04/2022		B-15	PAO	MS15	22:15:42	00:00:06	00:01:14	00:06:55	1162 16TH ST ,LOS_OSOS	35.330604	-120.825421
15	08/05/2022	CASLU011792	B-15	MED	ME15	07:53:21	00:00:28	00:01:18	00:05:25	1159 15TH ST ,LOS_OSOS	35.330691	-120.826541
15	08/05/2022		B-15	MED	MS15	07:53:21	00:00:28	00:01:05	00:05:00	1159 15TH ST ,LOS_OSOS	35.330691	-120.826541
15	08/05/2022	CASLU011812	B-15	MED	ME15	13:36:24	00:00:36	00:01:35		1188 LOS OSOS VALLEY RD ,LOS_OSOS (HUI	35.310741	-120.828738
15	08/05/2022		B-15	MED	MS15	13:36:24	00:00:36	00:01:28	00:19:13	1188 LOS OSOS VALLEY RD ,LOS_OSOS (HUI	35.310741	-120.828738
15	08/05/2022	CASLU011842	B-15	PAP	MS15	23:27:58	00:00:06	00:03:26	00:07:34	880 SANTA MARIA AVE #B ,LOS_OSOS	35.328125	-120.835845
15	08/06/2022	CASLU011848	B-16	MED	ME15	09:21:12	00:00:24	00:01:09	00:03:36	2640 COVEY LN ,LOS_OSOS	35.302288	-120.826157
15	08/06/2022		B-16	MED	MS15	09:21:12	00:00:24	00:00:59	00:03:17	2640 COVEY LN ,LOS_OSOS	35.302288	-120.826157
15	08/06/2022	CASLU011852	B-15	MED	ME15	10:47:59	00:00:19	00:01:17	00:09:49	2249 INYO ST ,LOS_OSOS	35.312819	-120.859080
15	08/06/2022		B-15	MED	MS15	10:47:59	00:00:19	00:01:09	00:04:28	2249 INYO ST ,LOS_OSOS	35.312819	-120.859080
15	08/06/2022	CASLU011865	B-15	MTC	ME15	14:09:13	00:00:54	00:01:12	00:03:42	1110 LOS OSOS VALLEY RD ,LOS_OSOS	35.310844	-120.829919
15	08/06/2022		B-15	MTC	MS15	14:09:13	00:00:54	00:00:27	00:03:27	1110 LOS OSOS VALLEY RD ,LOS_OSOS	35.310844	-120.829919
15	08/06/2022	CASLU011879	B-15	MED	ME15	16:09:09	00:00:42	00:00:46	00:07:12	1455 15TH ST ,LOS_OSOS	35.325164	-120.826580
15	08/06/2022		B-15	MED	MS15	16:09:09	00:00:42	00:00:46	00:06:35	1455 15TH ST ,LOS_OSOS	35.325164	-120.826580
15	08/06/2022	CASLU011896	B-16	MED	ME15	20:50:09	00:00:19	00:01:00	00:06:38	2789 HOUSTON DR ,LOS_OSOS	35.301448	-120.850122
15	08/06/2022		B-16	MED	MS15	20:50:09	00:00:19	00:01:03		2789 HOUSTON DR ,LOS_OSOS	35.301448	-120.850122
15	08/07/2022	CASLU011903	B-16	MED	ME15	00:34:11	00:00:37			1595 LOS OSOS VALLEY RD #43C ,LOS_OSOS	35.307956	-120.819512
15	08/07/2022		B-16	MED	MS15	00:34:11	00:00:37	00:02:49	00:07:01	1595 LOS OSOS VALLEY RD #43C ,LOS_OSOS	35.307956	-120.819512
15	08/07/2022	CASLU011922	B-15	MED	MS15	12:24:48	00:00:29	00:00:09	00:03:30	2004 10TH ST ,LOS_OSOS	35.314973	-120.832186
15	08/07/2022	CASLU011927	B-15	MED	ME15	14:30:28	00:00:29	00:01:07	00:06:28	MORRO SHORES MHP @ 633 RAMONA AVE #	35.320392	-120.842319
15	08/07/2022		B-15	MED	MS15	14:30:28	00:00:29	00:00:35	00:05:31	MORRO SHORES MHP @ 633 RAMONA AVE #	35.320392	-120.842319
15	08/07/2022	CASLU011932	B-15	MED	ME15	15:24:38	00:00:55	00:01:05	00:05:20	533 MITCHELL DR ,LOS_OSOS	35.319044	-120.844324
15	08/07/2022		B-15	MED	MS15	15:24:38	00:00:55	00:00:54	00:04:49	533 MITCHELL DR ,LOS_OSOS	35.319044	-120.844324
15	08/08/2022	CASLU011977	B-15	MED	ME15	13:25:04	00:00:25	00:01:49	00:03:33	LOS OSOS SKATE PARK @ 2180 PALISADES /	35.312148	-120.836519
15	08/08/2022		B-15	MED	MS15	13:25:04	00:00:25	00:02:41	00:03:29	LOS OSOS SKATE PARK @ 2180 PALISADES /	35.312148	-120.836519
15	08/08/2022	CASLU011988	B-15	MED	ME15	16:11:53	00:00:23	00:00:39	00:06:45	1472 11TH ST ,LOS_OSOS	35.324888	-120.831012
15	08/08/2022		B-15	MED	MS15	16:11:53	00:00:23	00:00:09	00:02:43	1472 11TH ST ,LOS_OSOS	35.324888	-120.831012
15	08/09/2022	CASLU012013	B-15	MED	ME15	04:18:43	00:00:33	00:03:30	00:08:37	MORRO SHORES MHP @ 633 RAMONA AVE #	35.320392	-120.842319
15	08/09/2022		B-15	MED	MS15	04:18:43	00:00:33	00:02:28	00:08:01	MORRO SHORES MHP @ 633 RAMONA AVE #	35.320392	-120.842319
15	08/09/2022	CASLU012021	B-15	MED	ME15	10:00:19	00:00:33	00:00:45		1259 4TH ST ,LOS_OSOS	35.328892	-120.838728
15	08/09/2022		B-15	MED	MS15	10:00:19	00:00:33	00:01:05	00:05:26	1259 4TH ST ,LOS_OSOS	35.328892	-120.838728
15	08/09/2022	CASLU012049	B-15	MED	ME15	19:28:36	00:00:23	00:02:11	00:04:31	1981 12TH ST #B ,LOS_OSOS	35.315376	-120.829977
15	08/09/2022		B-15	MED	MS15	19:28:36	00:00:23	00:00:37	00:04:14	1981 12TH ST #B ,LOS_OSOS	35.315376	-120.829977
15	08/10/2022	CASLU012067	B-15	PAP	MS15	00:04:07	00:00:08	00:01:22	00:05:54	651 LOS OSOS VALLEY RD ,LOS_OSOS	35.312443	-120.841568
15	08/10/2022	CASLU012071	B-15	PAP	MS15	05:44:09	00:00:05	00:01:28	00:07:20	348 MANZANITA DR ,LOS_OSOS	35.311148	-120.849017
15	08/10/2022	CASLU012076	B-16	MED	ME15	08:13:35	00:01:55	00:01:30		1925 ANDRE AVE ,LOS_OSOS	35.313058	-120.817237
15	08/10/2022		B-16	MED	MS15	08:13:35	00:01:55	00:00:38	00:05:43	1925 ANDRE AVE ,LOS_OSOS	35.313058	-120.817237
15	08/10/2022	CASLU012080	B-15	PAP	ME15	09:13:53	00:03:27	00:00:00	00:03:03	348 MANZANITA DR ,LOS_OSOS	35.311148	-120.849017
15	08/10/2022		B-15	PAP	MS15	09:13:53	00:00:29	00:00:55		348 MANZANITA DR ,LOS_OSOS	35.311148	-120.849017
15	08/10/2022	CASLU012092	B-15	MED	ME15	13:25:43	00:00:32	00:01:51	00:04:20	2026 FERRELL AVE ,LOS_OSOS	35.315059	-120.835441
15	08/10/2022		B-15	MED	MS15	13:25:43	00:00:32	00:00:44	00:04:19	2026 FERRELL AVE ,LOS_OSOS	35.315059	-120.835441
15	08/10/2022	CASLU012106	B-15	MED	ME15	18:12:36	00:00:21	00:01:17	00:25:21	2374 EL DORADO ST ,LOS_OSOS	35.311019	-120.855853
15	08/10/2022		B-15	MED	MS15	18:12:36	00:00:21	00:00:36	00:04:43	2374 EL DORADO ST ,LOS_OSOS	35.311019	-120.855853
15	08/11/2022	CASLU012159	B-15	MED	ME15	17:58:27	00:00:20	00:02:20	00:05:05	780 MANZANITA DR ,LOS_OSOS	35.310494	-120.837353
15	08/11/2022		B-15	MED	MS15	17:58:27	00:00:20	00:00:57	00:03:24	780 MANZANITA DR ,LOS_OSOS	35.310494	-120.837353
15	08/12/2022	CASLU012173	B-15	MED	ME15	06:28:04	00:00:23	00:03:21	00:05:29	1835 12TH ST ,LOS_OSOS	35.318118	-120.829941
15	08/12/2022		B-15	MED	MS15	06:28:04	00:00:23	00:02:00	00:05:07	1835 12TH ST ,LOS_OSOS	35.318118	-120.829941

{MIS_EVH_UNA_RT_VIEW.UNIT}LIKE ["ME15","MS15","B15"] and
not ({MIS_EVH_UNA_RT_VIEW.UNIT} in ["B3411", "CO15", "COVER15", "EMS1"]) and
{MIS_EVH_UNA_RT_VIEW.ATOM} like ["B-15", "B-15A", "B-15B", "B-16", "B-17A", "B-21"]

Facility	Incident Date	Incident Number	Response Area	Final Call Type	Unit	Received Time	Dispatch Time	Chute Time	Response Time	Location	X COORD	Y COORD
15	08/12/2022	CASLU012204	B-15	MEDC2	ME15	16:26:22	00:02:16	00:00:00	00:02:51	524 MAR VISTA DR ,LOS_OSOS	35.309524	-120.845017
15	08/12/2022		B-15	MEDC2	MS15	16:26:22	00:00:25	00:01:03	00:04:28	524 MAR VISTA DR ,LOS_OSOS	35.309524	-120.845017
15	08/12/2022	CASLU012210	B-15	MED	ME15	16:53:25	00:00:24	00:00:39	00:04:56	1557 16TH ST ,LOS_OSOS	35.323291	-120.825477
15	08/12/2022		B-15	MED	MS15	16:53:25	00:00:24	00:00:37	00:04:27	1557 16TH ST ,LOS_OSOS	35.323291	-120.825477
15	08/12/2022	CASLU012222	B-15	MED	ME15	20:16:27	00:00:28	00:00:27	00:03:45	611 WOODLAND DR ,LOS_OSOS	35.311753	-120.842826
15	08/12/2022		B-15	MED	MS15	20:16:27	00:00:28	00:00:24	00:03:21	611 WOODLAND DR ,LOS_OSOS	35.311753	-120.842826
15	08/13/2022	CASLU012235	B-15	PAP	MS15	03:36:03	00:00:10	00:01:57	00:06:41	1835 12TH ST ,LOS_OSOS	35.318118	-120.829941
15	08/13/2022	CASLU012242	B-15	MED	ME15	10:36:07	00:00:33	00:01:05	00:04:43	1791 15TH ST ,LOS_OSOS	35.319387	-120.826638
15	08/13/2022		B-15	MED	MS15	10:36:07	00:00:33	00:00:35	00:03:53	1791 15TH ST ,LOS_OSOS	35.319387	-120.826638
15	08/13/2022	CASLU012270	B-15	MEDC2	ME15	18:35:02	00:03:46	00:00:00	00:04:08	1631 17TH ST ,LOS_OSOS	35.321905	-120.824399
15	08/13/2022		B-15	MEDC2	MS15	18:35:02	00:00:42	00:00:58	00:06:26	1631 17TH ST ,LOS_OSOS	35.321905	-120.824399
15	08/13/2022	CASLU012275	B-15	MEDC2	ME15	19:14:52	00:03:53	00:00:00	00:02:43	1341 SANTA YNEZ AVE ,LOS_OSOS	35.315057	-120.825668
15	08/13/2022		B-15	MEDC2	MS15	19:14:52	00:00:59	00:00:45	00:05:55	1341 SANTA YNEZ AVE ,LOS_OSOS	35.315057	-120.825668
15	08/14/2022	CASLU012292	B-16	MED	ME15	00:20:44	00:00:22	00:02:28	00:07:17	1910 ANDRE AVE ,LOS_OSOS	35.313254	-120.817085
15	08/14/2022		B-16	MED	MS15	00:20:44	00:00:22	00:01:37	00:06:47	1910 ANDRE AVE ,LOS_OSOS	35.313254	-120.817085
15	08/14/2022	CASLU012304	B-15	FOD	ME15	11:28:30	00:01:10	00:00:15	00:05:56	2180 MOUNTAIN VIEW DR ,LOS_OSOS	35.311256	-120.824929
15	08/14/2022		B-15	FOD	MS15	11:28:30	00:01:10	00:00:46	00:05:56	2180 MOUNTAIN VIEW DR ,LOS_OSOS	35.311256	-120.824929
15	08/14/2022	CASLU012334	B-16	MED	ME15	22:42:36	00:01:46	00:02:27	00:06:45	2636 SAN RICARDO LN ,LOS_OSOS	35.306022	-120.855697
15	08/14/2022		B-16	MED	MS15	22:42:36	00:01:46	00:01:43	00:06:30	2636 SAN RICARDO LN ,LOS_OSOS	35.306022	-120.855697
15	08/15/2022	CASLU012345	B-16	MED	ME15	07:58:25	00:00:31	00:01:53	00:04:41	2545 OCEANVIEW PL ,LOS_OSOS	35.306547	-120.831140
15	08/15/2022		B-16	MED	MS15	07:58:25	00:00:31	00:00:35	00:04:38	2545 OCEANVIEW PL ,LOS_OSOS	35.306547	-120.831140
15	08/15/2022	CASLU012357	B-16	MED	ME15	10:43:36	00:00:23	00:01:28	00:05:00	1421 LAS ENCINAS DR ,LOS_OSOS	35.305224	-120.825239
15	08/15/2022		B-16	MED	MS15	10:43:36	00:00:23	00:02:06	00:04:55	1421 LAS ENCINAS DR ,LOS_OSOS	35.305224	-120.825239
15	08/15/2022	CASLU012365	B-16	PAP	MS15	14:05:04	00:00:23	00:00:00	00:01:06	1421 LAS ENCINAS DR ,LOS_OSOS	35.305224	-120.825239
15	08/15/2022	CASLU012379	B-15	MEDC2	ME15	16:47:10	00:00:28	00:01:01	00:03:00	PACIFIC HEIGHTS HOME CARE @ 781 LILAC	35.309836	-120.837352
15	08/15/2022		B-15	MEDC2	MS15	16:47:10	00:00:28	00:00:42	00:03:02	PACIFIC HEIGHTS HOME CARE @ 781 LILAC	35.309836	-120.837352
15	08/15/2022	CASLU012380	B-15	MED	ME15	17:15:23	00:00:59	00:00:05	00:04:03	1835 12TH ST ,LOS_OSOS	35.318118	-120.829941
15	08/15/2022		B-15	MED	MS15	17:15:23	00:00:59	00:00:05	00:04:07	1835 12TH ST ,LOS_OSOS	35.318118	-120.829941
15	08/16/2022	CASLU012396	B-15	MED	ME15	00:51:25	00:00:22	00:02:35	00:07:47	1945 SOLANO ST #117 ,LOS_OSOS (SEA PINE	35.316470	-120.853649
15	08/16/2022		B-15	MED	MS15	00:51:25	00:00:22	00:02:50	00:07:35	1945 SOLANO ST #117 ,LOS_OSOS (SEA PINE	35.316470	-120.853649
15	08/16/2022	CASLU012418	B-15	MED	ME15	11:02:32	00:00:22	00:00:51	00:04:15	588 LILAC DR ,LOS_OSOS	35.310251	-120.843452
15	08/16/2022		B-15	MED	MS15	11:02:32	00:00:22	00:03:10		588 LILAC DR ,LOS_OSOS	35.310251	-120.843452
15	08/16/2022	CASLU012428	B-15	HSE	ME15	13:03:47	00:00:49	00:02:07	00:05:35	1853 12TH ST ,LOS_OSOS	35.317777	-120.829947
15	08/16/2022		B-15	HSE	MS15	13:03:47	00:00:49	00:01:57	00:09:06	1853 12TH ST ,LOS_OSOS	35.317777	-120.829947
15	08/16/2022	CASLU012430	B-16	PAP	MS15	13:19:54	00:00:21	00:00:28	00:09:03	301 HIGHLAND DR ,LOS_OSOS	35.308882	-120.850566
15	08/16/2022	CASLU012433	B-15	MED	ME15	13:45:10	00:00:21	00:00:32	00:04:26	1702 9TH ST ,LOS_OSOS	35.320612	-120.833242
15	08/16/2022		B-15	MED	MS15	13:45:10	00:00:21	00:00:50	00:05:48	1702 9TH ST ,LOS_OSOS	35.320612	-120.833242
15	08/17/2022	CASLU012464	B-15	MED	ME15	03:13:06	00:00:23	00:03:03	00:06:49	1720 8TH ST ,LOS_OSOS	35.320281	-120.834365
15	08/17/2022		B-15	MED	MS15	03:13:06	00:00:23	00:02:19	00:06:45	1720 8TH ST ,LOS_OSOS	35.320281	-120.834365
15	08/18/2022	CASLU012559	B-15	HSE	ME15	21:38:47	00:00:11	00:02:15	00:05:43	2185 MOUNTAIN VIEW DR ,LOS_OSOS	35.311171	-120.824976
15	08/18/2022		B-15	HSE	MS15	21:38:47	00:00:11			2185 MOUNTAIN VIEW DR ,LOS_OSOS	35.311171	-120.824976
15	08/19/2022	CASLU012583	B-15	MED	ME15	12:09:39	00:00:27	00:01:13		1714 9TH ST ,LOS_OSOS	35.320384	-120.833245
15	08/19/2022		B-15	MED	MS15	12:09:39	00:00:27	00:00:46	00:03:52	1714 9TH ST ,LOS_OSOS	35.320384	-120.833245
15	08/19/2022	CASLU012591	B-15	HSG	ME15	16:32:09	00:00:06	00:00:05	00:09:38	1162 14TH ST ,LOS_OSOS	35.330648	-120.827633
15	08/19/2022		B-15	HSG	MS15	16:32:09	00:00:06	00:00:05		1162 14TH ST ,LOS_OSOS	35.330648	-120.827633
15	08/19/2022	CASLU012595	B-15	MED	ME15	16:52:58	00:01:23	00:00:51	00:03:51	942 NIPOMO AVE ,LOS_OSOS	35.316946	-120.834524
15	08/19/2022		B-15	MED	MS15	16:52:58	00:00:40	00:00:25	00:03:42	942 NIPOMO AVE ,LOS_OSOS	35.316946	-120.834524
15	08/19/2022	CASLU012613	B-15	PAP	ME15	21:12:34	00:00:06	00:01:17	00:07:50	1596 9TH ST ,LOS_OSOS	35.322565	-120.833233
15	08/19/2022	CASLU012616	B-15	MED	ME15	22:06:30	00:00:22	00:01:03	00:04:25	1251 LOS OLIVOS AVE ,LOS_OSOS	35.312969	-120.827175
15	08/20/2022	CASLU012622	B-15	MED	ME15	00:11:01	00:00:21	00:01:53	00:05:20	1968 8TH ST ,LOS_OSOS	35.315648	-120.834401

{MIS_EVH_UNA_RT_VIEW.UNIT}LIKE ["ME15","MS15","B15"] and
not ({MIS_EVH_UNA_RT_VIEW.UNIT} in ["B3411", "CO15", "COVER15", "EMS1"]) and
{MIS_EVH_UNA_RT_VIEW.ATOM} like ["B-15", "B-15A", "B-15B", "B-16", "B-17A", "B-21"]

Facility	Incident Date	Incident Number	Response Area	Final Call Type	Unit	Received Time	Dispatch Time	Chute Time	Response Time	Location	X COORD	Y COORD
15	08/20/2022	CASLU012622	B-15	MED	MS15	00:11:01	00:00:21	00:00:49	00:05:00	1968 8TH ST ,LOS_OSOS	35.315648	-120.834401
15	08/20/2022	CASLU012630	B-15	MED	ME15	03:50:09	00:00:23	00:02:04	00:05:42	671 MAR VISTA DR ,LOS_OSOS	35.309421	-120.840862
15	08/20/2022		B-15	MED	MS15	03:50:09	00:00:23	00:00:53	00:05:21	671 MAR VISTA DR ,LOS_OSOS	35.309421	-120.840862
15	08/20/2022	CASLU012634	B-15	PAP	MS15	06:48:43	00:00:04	00:00:45	00:07:01	1596 9TH ST ,LOS_OSOS	35.322565	-120.833233
15	08/20/2022	CASLU012646	B-15	MEDC2	MS15	12:27:39	00:00:30	00:01:17	00:08:14	1945 SOLANO ST ,LOS_OSOS (SEA PINES GC	35.316470	-120.853649
15	08/20/2022	CASLU012674	B-15	MED	ME15	18:59:40	00:00:28	00:01:05	00:02:50	PACIFIC HEIGHTS HOME CARE @ 781 LILAC	35.309836	-120.837352
15	08/20/2022		B-15	MED	MS15	18:59:40	00:00:28	00:00:41	00:02:43	PACIFIC HEIGHTS HOME CARE @ 781 LILAC	35.309836	-120.837352
15	08/21/2022	CASLU012693	B-16	MED	ME15	03:12:47	00:00:45	00:01:44	00:05:59	1595 LOS OSOS VALLEY RD #36B ,LOS_OSOS	35.307956	-120.819512
15	08/21/2022		B-16	MED	MS15	03:12:47	00:00:45	00:01:18	00:05:55	1595 LOS OSOS VALLEY RD #36B ,LOS_OSOS	35.307956	-120.819512
15	08/21/2022	CASLU012700	B-15	MED	ME15	08:31:47	00:00:39	00:01:39	00:04:55	306 HIGHLAND DR ,LOS_OSOS	35.308876	-120.850406
15	08/21/2022		B-15	MED	MS15	08:31:47	00:00:39	00:00:47	00:03:43	306 HIGHLAND DR ,LOS_OSOS	35.308876	-120.850406
15	08/21/2022	CASLU012721	B-15	MED	ME15	19:04:25	00:00:19	00:01:12	00:05:27	363 HENRIETTA AVE ,LOS_OSOS	35.317328	-120.849839
15	08/21/2022		B-15	MED	MS15	19:04:25	00:00:19	00:01:14	00:05:19	363 HENRIETTA AVE ,LOS_OSOS	35.317328	-120.849839
15	08/21/2022	CASLU012723	B-15	MED	ME15	19:45:55	00:00:23	00:01:11	00:05:39	1850 MAPLE AVE ,LOS_OSOS	35.317930	-120.849650
15	08/21/2022		B-15	MED	MS15	19:45:55	00:00:23	00:00:53		1850 MAPLE AVE ,LOS_OSOS	35.317930	-120.849650
15	08/21/2022	CASLU012726	B-15	FFA	ME15	19:58:52	00:01:55	00:00:38	00:05:19	MORRO SHORES MHP @ 633 RAMONA AVE #	35.320392	-120.842319
15	08/21/2022		B-15	FFA	MS15	19:58:52	00:05:48	00:00:00	00:02:21	MORRO SHORES MHP @ 633 RAMONA AVE #	35.320392	-120.842319

Total Incidents: **112**

Total Responses: **208**



Station 15 MDO Response Detail Report

07/22/2022 to 08/21/2022

08/23/2022

Facility	Incident Date	Incident Number	Response Area	Final Call Type	Unit	Received Time	Dispatch Time	Chute Time	Response Time	Location	X COORD	Y COORD
15	08/07/2022	CASLU011917	B-18	MEDFA	ME15	11:09:01	00:00:50	00:00:48	00:03:55	MDO HAZARD CANYON @ =L(35.288037,-120.	35.288037	-120.881369
15	08/07/2022		B-18	MEDFA	MS15	11:09:01	00:02:53	00:00:00	00:11:37	MDO HAZARD CANYON @ =L(35.288037,-120.	35.288037	-120.881369

Total Incidents: 1

Total Responses: 2



Station 15 Mutual/Auto Aid Given Report

07/22/2022 to 08/21/2022

08/23/2022

Total Incidents: **15**

Total Responses: **22**

Facility	Incident Date	Incident Number	Response Area	Final Call Type	Unit	Received Time	Dispatch Time	Chute Time	Response Time	Location	X COORD	Y COORD
15	07/25/2022	CASLU011175	B-7	MED	ME15	19:28:52	00:00:28			230 CHANEY AVE ,CAY	35.421996	-120.876599
15	07/25/2022		B-7	MED	MS15	19:28:52	00:00:44	00:00:09	00:14:50	230 CHANEY AVE ,CAY	35.421996	-120.876599
15	07/28/2022	CASLU011336	B-11I	MED	MS15	15:46:29	00:04:10	00:00:55	00:06:50	800BLK SOUTH BAY BLVD ,MB	35.348890	-120.826779
15	07/28/2022	CASLU011351	B-17A	MEDFA	ME15	19:23:36	00:02:01	00:00:00	00:06:02	2235 CIMARRON WAY ,LOS_OSOS_CO	35.304277	-120.807026
15	07/28/2022		B-17A	MEDFA	MS15	19:23:36	00:02:01	00:00:00	00:05:49	2235 CIMARRON WAY ,LOS_OSOS_CO	35.304277	-120.807026
15	07/31/2022	CASLU011504	B-7	MRESRF	ME15	12:02:41	00:01:11	00:02:07		CAYUCOS PIER @ =L(35.448323,-120.906583)	35.448323	-120.906583
15	08/01/2022	CASLU011571	A-2	MED	MS15	14:25:32	00:01:14	00:01:13		EL CHORRO REGIONAL PARK @ =L(35.330531,-120.729340)	35.330530	-120.729340
15	08/03/2022	CASLU011699	B-1	MTCH	ME15	16:15:22	00:00:40			5098 VILLA CREEK RD / 5000 HWY 1 ,CAY_CO	35.469195	-120.977543
15	08/03/2022		B-1	MTCH	MS15	16:15:22	00:02:15	00:00:00		5098 VILLA CREEK RD / 5000 HWY 1 ,CAY_CO	35.469195	-120.977543
15	08/07/2022	CASLU011917	B-18	MEDFA	ME15	11:09:01	00:00:50	00:00:48	00:03:55	MDO HAZARD CANYON @ =L(35.288037,-120.881369)	35.288037	-120.881369
15	08/07/2022		B-18	MEDFA	MS15	11:09:01	00:02:53	00:00:00	00:11:37	MDO HAZARD CANYON @ =L(35.288037,-120.881369)	35.288037	-120.881369
15	08/11/2022	CASLU012143	B-17	MED	MS15	14:11:54	00:03:46	00:00:00	00:03:05	900 SOUTH BAY BLVD / 1800 TURRI RD ,SLO_CO	35.336563	-120.823280
15	08/11/2022	CASLU012161	B-11I	FFA	ME15	18:18:19	00:02:47	00:00:00	00:07:58	BAY PINES MHP @ 1565 QUINTANA RD ,MB	35.362193	-120.823881
15	08/14/2022	CASLU012315	B-7	MED	MS15	14:29:52	00:07:55	00:00:19		STUDIO DR / S HWY 1 ,CAY	35.421270	-120.877532
15	08/15/2022	CASLU012350	B-7	MEDUU	MS15	09:00:31	00:00:54	00:00:59	00:13:17	2680 STUDIO DR ,CAY	35.432062	-120.885258
15	08/16/2022	CASLU012417	G-16	MRESRF	MS15	11:00:39	00:13:03	00:00:00		LEFFINGWELL LANDING @ =L(35.580804,-121.118249)	35.580804	-121.118249
15	08/16/2022	CASLU012452	B-17	MTC	ME15	21:10:28	00:12:55	00:00:31		2000BLK TURRI RD ,SLO_CO	35.330653	-120.815258
15	08/16/2022		B-17	MTC	MS15	21:10:28	00:00:58	00:01:42		2000BLK TURRI RD ,SLO_CO	35.330653	-120.815258
15	08/16/2022		B-17	MTC	MS15	21:10:28	00:09:23	00:00:00	00:02:28	2000BLK TURRI RD ,SLO_CO	35.330653	-120.815258
15	08/19/2022	CASLU012610	B-6	MTC	MS15	20:58:10	00:00:53	00:01:34	00:40:30	1800 OLD CREEK RD / 13198 SANTA RITA RD	35.472190	-120.856832
15	08/20/2022	CASLU012686	B-13	MTCFA	ME15	23:45:57	00:00:56			2950 ATASCADERO RD / 2900 BEAR RIDGE RD	35.424851	-120.781191
15	08/20/2022		B-13	MTCFA	MS15	23:45:57	00:01:17	00:00:00		2950 ATASCADERO RD / 2900 BEAR RIDGE RD	35.424851	-120.781191



Station 15 Mutual/Auto Aid Recieved Report

07/22/2022 to 08/21/2022

Total Incidents: **10**

Total Responses: **16**

Facility	Incident Date	Incident Number	Response Area	Final Call Type	Unit	Received Time	Dispatch Time	Chute Time	Response Time	Location	X COORD	Y COORD
OPREVNTN	07/23/2022	CASLU011062	B-15	LEOAOA	P3423	19:40:24	00:00:04	00:00:06	00:02:32	1251 LOS OLIVOS AVE ,LOS_OSOS	35.312969	-120.827175
OHQT	07/25/2022	CASLU011138	B-15	MED	B30	09:30:08	00:06:16		00:00:00	VONS LOS OSOS @ 1130 LOS OSOS VALLEY	35.310817	-120.829616
64	08/02/2022	CASLU011636	B-16	MTC	B6	15:10:02	00:00:48	00:01:42		2198 WILLOW DR / 1500 LOS OSOS VALLEY R	35.308499	-120.821653
23	08/07/2022	CASLU011922	B-15	MED	E3471	12:24:48	00:00:29	00:02:12	00:04:19	2004 10TH ST ,LOS_OSOS	35.314973	-120.832186
OPREVNTN	08/13/2022	CASLU012269	B-15	LEOAOA	P3423	18:27:50	00:00:22	00:00:05		1631 17TH ST ,LOS_OSOS	35.321905	-120.824399
OPREVNTN	08/13/2022	CASLU012273	B-15	LEOAOA	P3423	19:02:36	00:00:00	00:00:00		1341 SANTA YNEZ AVE ,LOS_OSOS	35.315057	-120.825668
OPREVNTN	08/13/2022	CASLU012278	B-15	LEOAOA	P3423	19:58:04	00:00:00		00:00:00	1503 17TH ST ,LOS_OSOS	35.324287	-120.824379
OPREVNTN	08/14/2022	CASLU012304	B-15	FOD	P3421	11:28:30	00:07:52	00:03:08	00:20:07	2180 MOUNTAIN VIEW DR ,LOS_OSOS	35.311256	-120.824929
20	08/16/2022	CASLU012428	B-15	HSE	B3412	13:03:47	00:00:49			1853 12TH ST ,LOS_OSOS	35.317777	-120.829947
20	08/21/2022	CASLU012726	B-15	FFA	B3412	19:58:52	00:00:48	00:01:12		MORRO SHORES MHP @ 633 RAMONA AVE #	35.320392	-120.842319
16	08/21/2022		B-15	FFA	E16	19:58:52	00:00:48	00:01:41		MORRO SHORES MHP @ 633 RAMONA AVE #	35.320392	-120.842319
21	08/21/2022		B-15	FFA	E21	19:58:52	00:00:48	00:01:58		MORRO SHORES MHP @ 633 RAMONA AVE #	35.320392	-120.842319
23	08/21/2022		B-15	FFA	E3471	19:58:52	00:00:48	00:01:24		MORRO SHORES MHP @ 633 RAMONA AVE #	35.320392	-120.842319
MRB53	08/21/2022		B-15	FFA	E5391	19:58:52	00:00:48	00:01:31		MORRO SHORES MHP @ 633 RAMONA AVE #	35.320392	-120.842319
OPREVNTN	08/21/2022		B-15	FFA	FINV	19:58:52	00:00:48			MORRO SHORES MHP @ 633 RAMONA AVE #	35.320392	-120.842319
OPREVNTN	08/21/2022		B-15	FFA	PIO1	19:58:52	00:05:40	00:00:00		MORRO SHORES MHP @ 633 RAMONA AVE #	35.320392	-120.842319

not ({{MIS_EVH_UNA_RT_VIEW.CURFACILITY}} in ["0DUTY", "0ECC", "SLS"]) and
 {{MIS_EVH_UNA_RT_VIEW.JURAGC}} like "CASBY" and
 not ({{MIS_EVH_UNA_RT_VIEW.UNIT}} in ["B3411", "CO53CVR", "COVER53", "EMRB", "MRBDUTY"]) and
 not ({{MIS_EVH_UNA_RT_VIEW.UNITAGENCY}} in ["CASBY"])

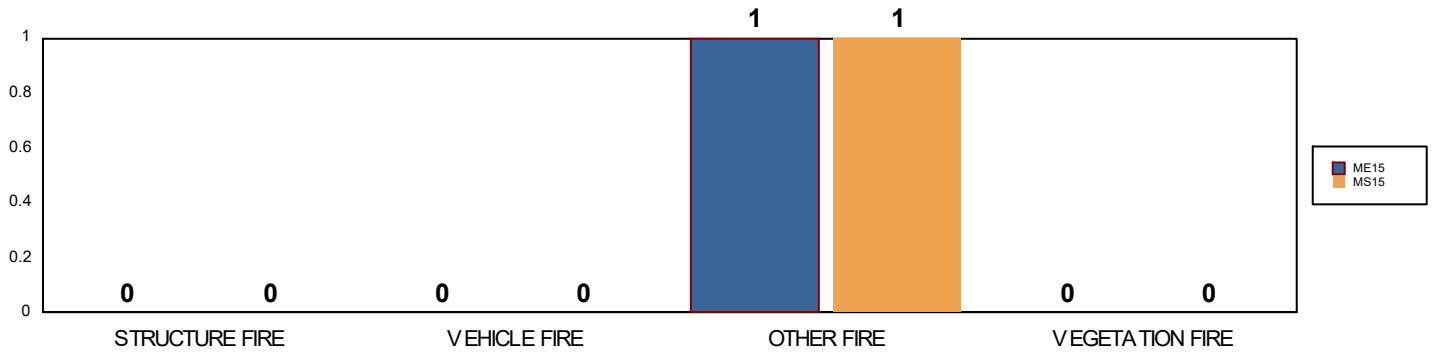


Station 15 Monthly Incident Summary

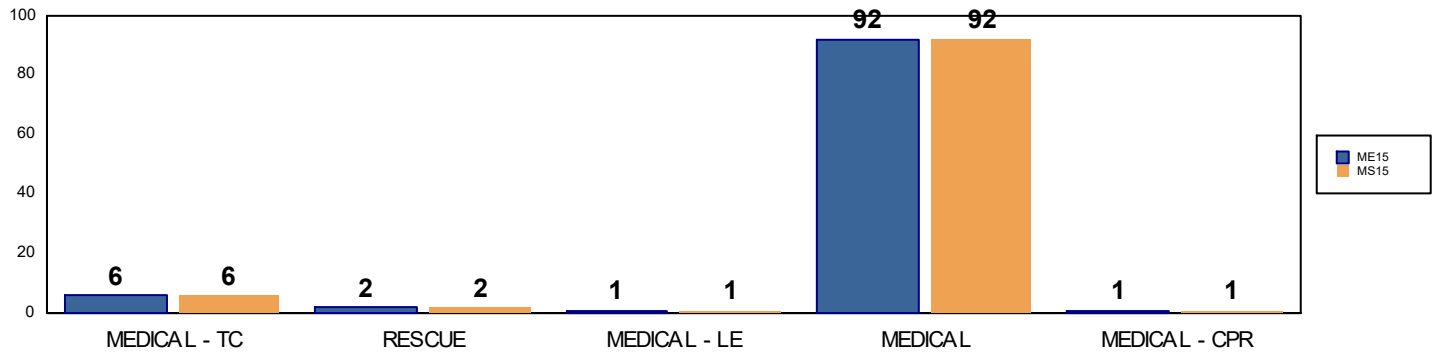
Total Incidents : **126**

7/22/2022 to 8/21/2022

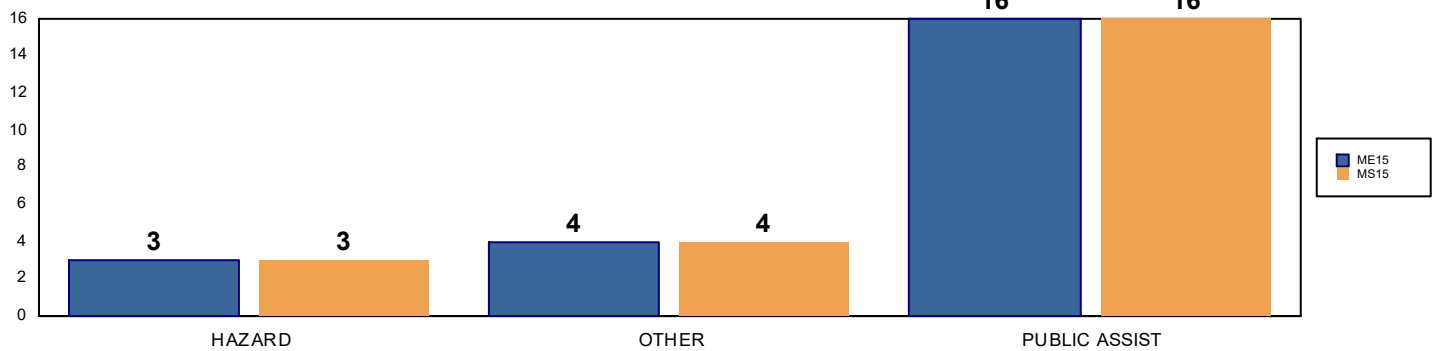
FIRES BY TYPE



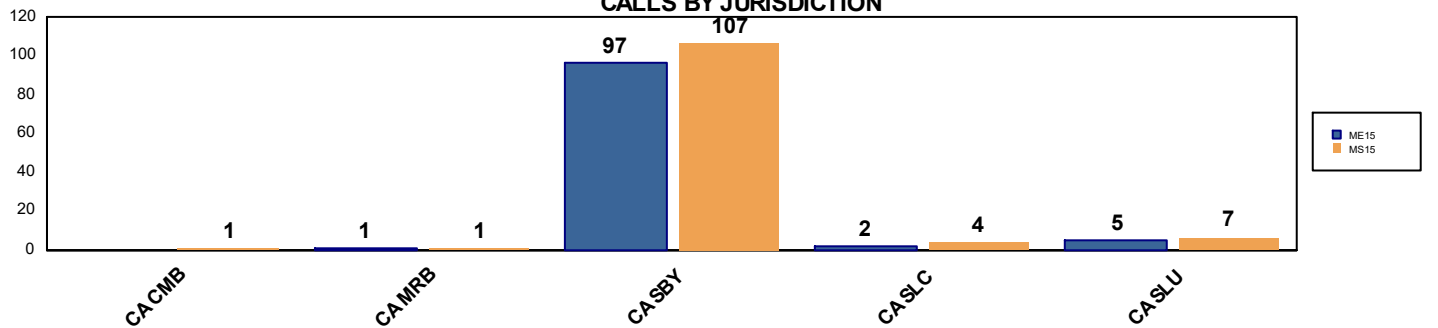
MEDICAL BY TYPE



MISC CALLS



CALLS BY JURISDICTION



The source of this data is submitted by CAL FIRE through the Computer Aided Dispatch (CAD) system. Total statistics on this report are not final, and may not match any other fire statistics provided by CAL FIRE / San Luis Obispo County Fire. Totals include only responses to agencies within San Luis Obispo County, SBC, BEU, KRN, FKU, LPF, SMR, and GUA. "Station 15" resources include ME15, MS15, B15, U15.

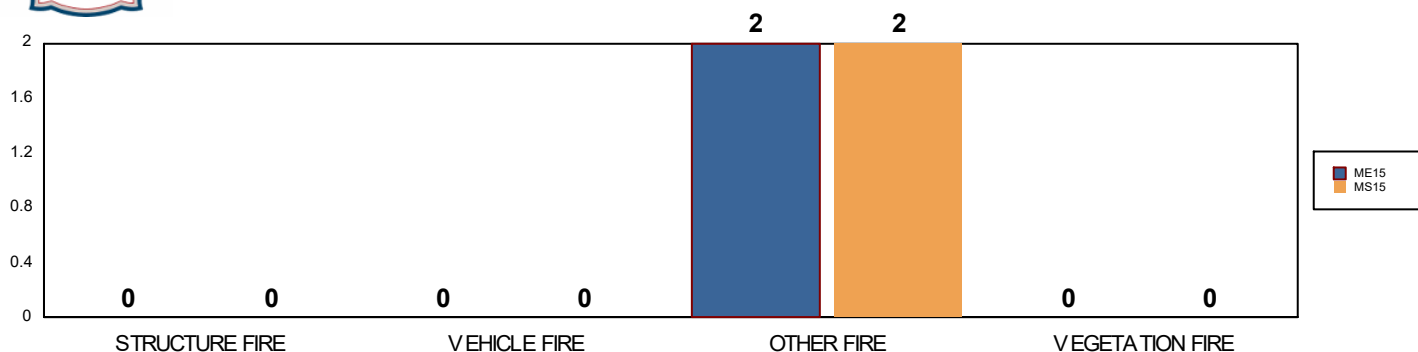


Station 15 Monthly Response Summary

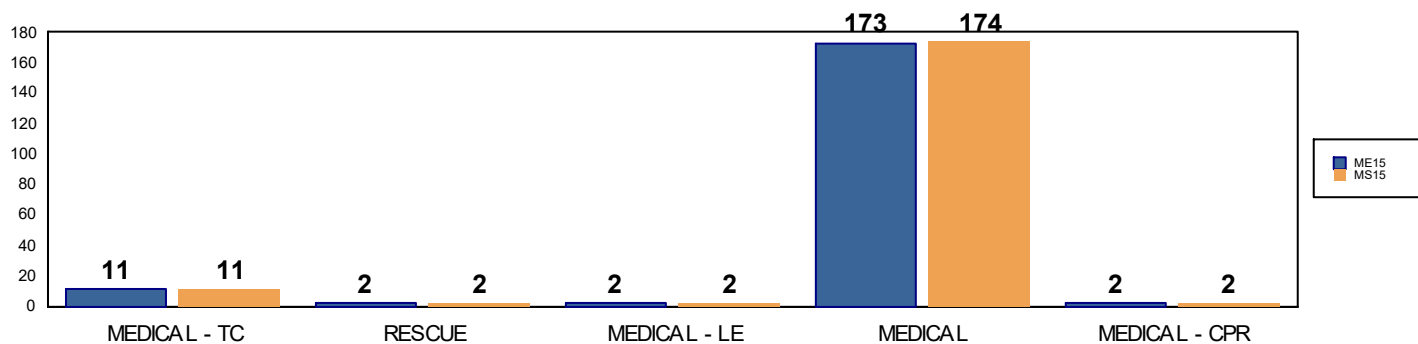
Total Responses: **225**

7/22/2022 to 8/21/2022

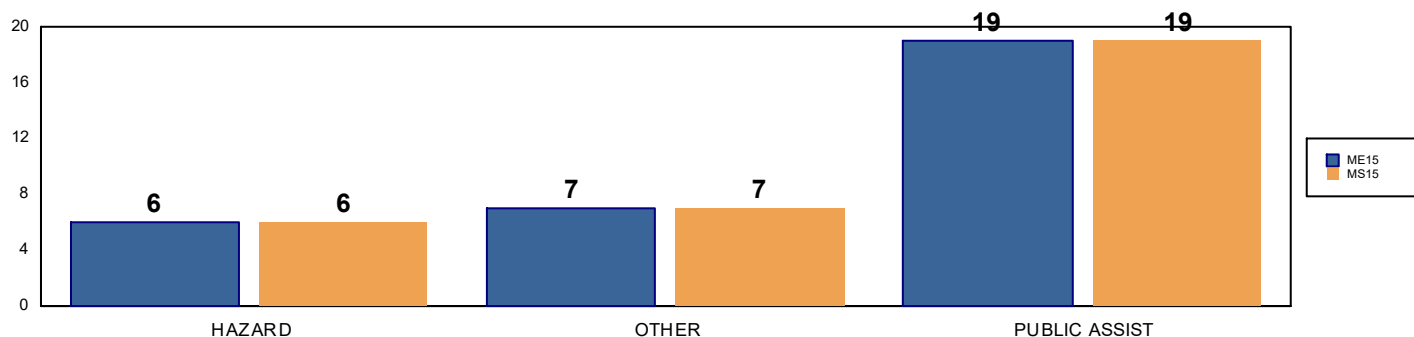
FIRES BY TYPE



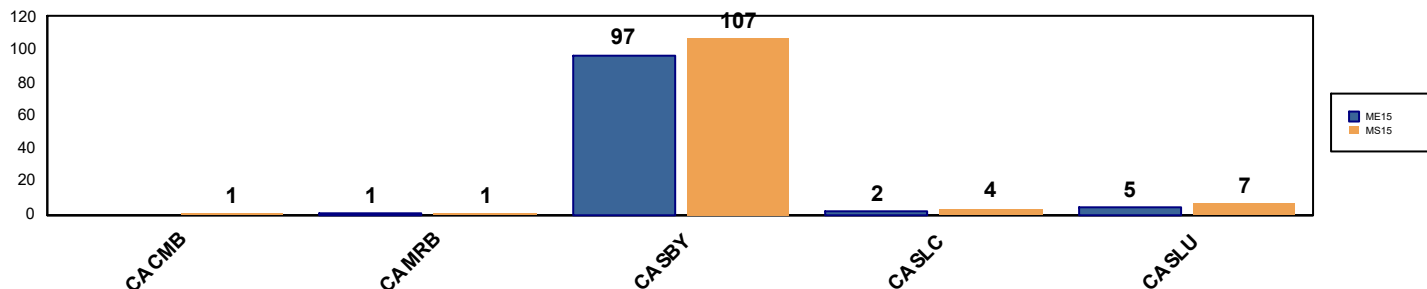
MEDICAL BY TYPE



MISC CALLS



CALLS BY JURISDICTION



The source of this data is submitted by CAL FIRE through the Computer Aided Dispatch (CAD) system. Total statistics on this report are not final, and may not match any other fire statistics provided by CAL FIRE / San Luis Obispo County Fire. Totals include only responses to agencies within San Luis Obispo County, SBC, BEU, KRN, FKU, LPF, SMR, and GUA. "Station 15" resources include ME15, MS15, B15, U15.